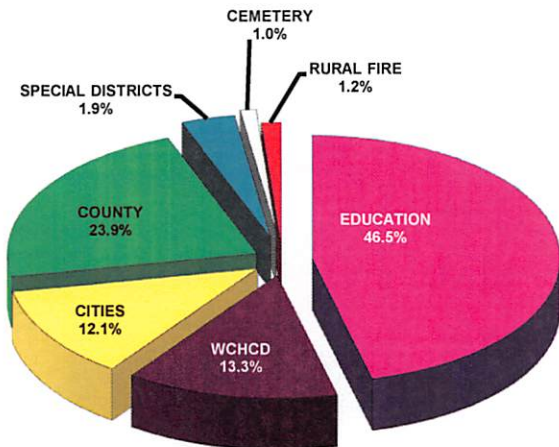



SUMMARY OF ASSESSMENT & TAX ROLL FOR ASSESSMENT YEAR 2019-2020

	Assessed Value		
Real Property	\$ 767,328,803	Special Assessments	
Real Manufactured Structures	\$ 9,812,322	Mobile Home Surcharge	\$ 1,198.75
Personal Manufactured Structures	\$ 2,525,789	Fire Patrol	\$ 659,502.73
Personal Property	\$ 10,379,100	Farm/Forest Disqualification	\$ 8,834.88
Public Utilities	\$ 69,275,700	Late filling fee	\$ 2,570.04
State Fish & Wildlife	\$ 707,774	Other Tax/Penalty	\$ 5,109.99
Total Net Assessed Value	\$ 860,029,488	Total of Special Assessments	\$ 677,216
		Total Ad Valorem Taxes	\$ 9,854,115.60
		Loss due to Truncation	\$ (0.62)
		Gain/Loss from Extension	\$ 0.72
		Loss due to Measure 5 Compression	\$ (39,047.03)
		State Fish & Wildlife	\$ 6,543.39
		Net Taxes & Assessments	\$ 10,492,285.68



I, Randy Wortman, Assessor for Wallowa County, do hereby certify that the assessed valuation, tax levies, and taxes set forth in the summary herein contained, are true and correct copies of the whole thereof, as the same appears on file in my office and in my custody.

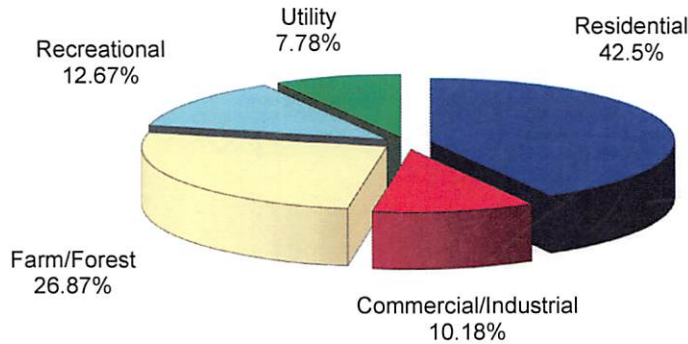
Dated this 9th day of October, 2019, in Enterprise, Oregon


 Randy Wortman, Assessor

2019-2020 DISTRICT LEVY BREAKDOWN

Taxing District	Value of District to Calculate Taxes	Permanent Tax Rate (\$/1000)	Billing Tax Rate (\$/1000)	Amount Billing Rate Would Raise	Loss due to Truncation	Gain/Loss from Extension	Loss due to Measure 5 Compression	Additional Tax & Penalties	Total Taxes to be Received
Wallowa County	\$ 860,029,488	2.5366	2.5366	\$ 2,181,550.80	\$ -	\$ 0.13	\$ (30.64)	\$ 5,962.14	\$ 2,187,482.43
Weed Control District	\$ 860,029,488	0.1900	0.1900	\$ 163,405.60	\$ -	\$ (0.11)	\$ (47.36)	\$ 254.09	\$ 163,612.22
Health Care District	\$ 860,029,488	1.0497	1.0497	\$ 902,772.95	\$ -	\$ (0.59)	\$ (12.68)	\$ 1,403.73	\$ 904,163.41
Health Care District LO	\$ 860,029,488	-	0.4651	\$ 399,999.71	\$ (0.29)	\$ 0.46	\$ (115.90)	\$ 621.96	\$ 400,506.23
School Dist. #6	\$ 387,202,568	1.4439	1.4439	\$ 559,081.79	\$ -	\$ 0.42	\$ (4,341.78)	\$ 631.59	\$ 555,372.02
School Dist #12	\$ 156,906,115	1.6597	1.6597	\$ 260,417.08	\$ -	\$ (0.07)	\$ (1,930.60)	\$ -	\$ 258,486.41
School Dist #21	\$ 305,568,641	1.6911	1.6911	\$ 516,747.13	\$ -	\$ 0.30	\$ (5,147.81)	\$ 1,521.73	\$ 513,121.35
School Dist #54	\$ 10,352,164	0.9362	0.9362	\$ 9,691.70	\$ -	\$ 0.07	\$ -	\$ -	\$ 9,691.77
Education Service Dist.	\$ 860,029,488	3.7930	3.7930	\$ 3,262,091.85	\$ -	\$ (0.27)	\$ (27,363.85)	\$ 5,072.25	\$ 3,239,799.98
City of Enterprise	\$ 145,621,385	5.0089	5.0089	\$ 729,402.96	\$ -	\$ 0.05	\$ (52.03)	\$ 711.16	\$ 730,062.14
City of Joseph	\$ 103,169,763	2.9867	2.9867	\$ 308,137.13	\$ -	\$ 0.03	\$ -	\$ -	\$ 308,137.16
City of Wallowa	\$ 36,660,795	3.7643	3.7643	\$ 138,002.23	\$ -	\$ 0.01	\$ -	\$ -	\$ 138,002.24
City of Lostine	\$ 11,922,922	0.3534	0.3534	\$ 4,213.56	\$ -	\$ 0.02	\$ (0.16)	\$ -	\$ 4,213.42
City of Lostine Bond	\$ 11,922,922	-	0.6374	\$ 7,599.67	\$ (0.33)	\$ 0.02	\$ -	\$ -	\$ 7,599.69
County Animal Control	\$ 860,029,488	0.0567	0.0567	\$ 48,763.67	\$ -	\$ (0.15)	\$ (0.70)	\$ 75.83	\$ 48,838.65
4-H & Extension	\$ 860,029,488	0.1625	0.1625	\$ 139,754.79	\$ -	\$ 0.37	\$ (1.98)	\$ 217.30	\$ 139,970.48
Enterprise Cemetery	\$ 217,996,563	0.1091	0.1091	\$ 23,783.43	\$ -	\$ 0.03	\$ (1.11)	\$ 43.13	\$ 23,825.48
Joseph Cemetery	\$ 333,923,504	0.0561	0.0561	\$ 18,733.11	\$ -	\$ (0.20)	\$ (0.01)	\$ -	\$ 18,732.90
Wallowa Cemetery	\$ 99,292,155	0.3075	0.3075	\$ 30,532.34	\$ -	\$ 0.09	\$ -	\$ -	\$ 30,532.43
Lostine Cemetery	\$ 55,676,035	0.3204	0.3204	\$ 17,838.60	\$ -	\$ (0.04)	\$ (0.42)	\$ -	\$ 17,838.14
Alder Cemetery	\$ 42,194,440	0.2228	0.2228	\$ 9,400.92	\$ -	\$ 0.08	\$ -	\$ -	\$ 9,401.00
Wallowa Lake RFPD	\$ 102,481,806	0.9500	0.9500	\$ 97,357.72	\$ -	\$ 0.06	\$ -	\$ -	\$ 97,357.78
Wallowa Rural Fire Dist.	\$ 52,810,667	0.4703	0.4703	\$ 24,836.86	\$ -	\$ 0.01	\$ -	\$ -	\$ 24,836.87

Value Distribution Where \$ Comes From



Wallowa County separate and combined tax billing rates per thousand dollars of Assessed value for Tax Year 2019-20

City of Joseph

Code 6-1	Gen Govt	Education	Bonds	Local Op.	Total
WALLOWA COUNTY	2.5366				
WEED CONTROL				0.1900	
WCHCD	1.0497			0.4651	
JOSEPH SCHOOL #6		1.4439			
ESD		3.7930			
CITY OF JOSEPH	2.9867				
ANIMAL CONTROL	0.0567				
4-H EXTENSION	0.1625				
JOSEPH CEMETERY	0.0561				
	<u>6.8483</u>	<u>5.2369</u>	<u>0.0000</u>	<u>0.6551</u>	<u>12.7403</u>

Imnaha & Snake River

Code 6-2	Gen Govt	Education	Bonds	Local Op.	Total
WALLOWA COUNTY	2.5366				
WEED CONTROL				0.1900	
WCHCD	1.0497			0.4651	
JOSEPH SCHOOL #6		1.4439			
ESD		3.7930			
ANIMAL CONTROL	0.0567				
4-H EXTENSION	0.1625				
	<u>3.8055</u>	<u>5.2369</u>	<u>0.0000</u>	<u>0.6551</u>	<u>9.6975</u>

Joseph Urban Growth, Upper Prairie Creek & Hurricane Creek

Code 6-3	Gen Govt	Education	Bonds	Local Op.	Total
WALLOWA COUNTY	2.5366				
WEED CONTROL				0.1900	
WCHCD	1.0497			0.4651	
JOSEPH SCHOOL #6		1.4439			
ESD		3.7930			
ANIMAL CONTROL	0.0567				
4-H EXTENSION	0.1625				
JOSEPH CEMETERY	0.0561				
	<u>3.8616</u>	<u>5.2369</u>	<u>0.0000</u>	<u>0.6551</u>	<u>9.7536</u>

Crow Creek - Zumwalt

Code 6-4	Gen Govt	Education	Bonds	Local Op.	Total
WALLOWA COUNTY	2.5366				
WEED CONTROL				0.1900	
WCHCD	1.0497			0.4651	
JOSEPH SCHOOL #6		1.4439			
ESD		3.7930			
ANIMAL CONTROL	0.0567				
4-H EXTENSION	0.1625				
ENT CEMETERY	0.1091				
	<u>3.9146</u>	<u>5.2369</u>	<u>0.0000</u>	<u>0.6551</u>	<u>9.8066</u>

Wallowa Lake

Code 6-9	Gen Govt	Education	Bonds	Local Op.	Total
WALLOWA COUNTY	2.5366				
WEED CONTROL				0.1900	
WCHCD	1.0497			0.4651	
JOSEPH SCHOOL #6		1.4439			
ESD		3.7930			
ANIMAL CONTROL	0.0567				
4-H EXTENSION	0.1625				
JOSEPH CEMETERY	0.0561				
WLRFD	0.9500				
	<u>4.8116</u>	<u>5.2369</u>	<u>0.0000</u>	<u>0.6551</u>	<u>10.7036</u>

South Joseph Urban Growth

Code 6-10	Gen Govt	Education	Bonds	Local Op.	Total
WALLOWA COUNTY	2.5366				
WEED CONTROL				0.1900	
WCHCD	1.0497			0.4651	
JOSEPH SCHOOL #6		1.4439			
ESD		3.7930			
CITY OF JOSEPH	2.9867				
ANIMAL CONTROL	0.0567				
4-H EXTENSION	0.1625				
JOSEPH CEMETERY	0.0561				
	<u>6.8483</u>	<u>5.2369</u>	<u>0.0000</u>	<u>0.6551</u>	<u>12.7403</u>

City of Lostine

Code 7-1	Gen Govt	Education	Bonds	Local Op.	Total
WALLOWA COUNTY	2.5366				
WEED CONTROL				0.1900	
WCHCD	1.0497			0.4651	
WALL SCHOOL #12		1.6597			
ESD		3.7930			
CITY OF LOSTINE	0.3534		0.6374		
ANIMAL CONTROL	0.0567				
4-H EXTENSION	0.1625				
LOSTINE CEMETERY	0.3204				
	<u>4.4793</u>	<u>5.4527</u>	<u>0.6374</u>	<u>0.6551</u>	<u>11.2245</u>

Lostine River Canyon & Leap

Code 7-3	Gen Govt	Education	Bonds	Local Op.	Total
WALLOWA COUNTY	2.5366				
WEED CONTROL				0.1900	
WCHCD	1.0497			0.4651	
WALL SCHOOL #12		1.6597			
ESD		3.7930			
ANIMAL CONTROL	0.0567				
4-H EXTENSION	0.1625				
LOSTINE CEMETERY	0.3204				
	<u>4.1259</u>	<u>5.4527</u>	<u>0.0000</u>	<u>0.6551</u>	<u>10.2337</u>

Leap (Enterprise Cemetery)

Code 7-4	Gen Govt	Education	Bonds	Local Op.	Total
WALLOWA COUNTY	2.5366				
WEED CONTROL				0.1900	
WCHCD	1.0497			0.4651	
WALL SCHOOL #12		1.6597			
ESD		3.7930			
ANIMAL CONTROL	0.0567				
4-H EXTENSION	0.1625				
ENT CEMETERY	0.1091				
	<u>3.9146</u>	<u>5.4527</u>	<u>0.0000</u>	<u>0.6551</u>	<u>10.0224</u>

City of Wallowa

Code 12-1	Gen Govt	Education	Bonds	Local Op.	Total
WALLOWA COUNTY	2.5366				
WEED CONTROL				0.1900	
WCHCD	1.0497			0.4651	
WALL SCHOOL #12		1.6597			
ESD		3.7930			
CITY OF WALLOWA	3.7643				
ANIMAL CONTROL	0.0567				
4-H EXTENSION	0.1625				
WALLOWA CEMETER\	0.3075				
	<u>7.8773</u>	<u>5.4527</u>	<u>0.0000</u>	<u>0.6551</u>	<u>13.9851</u>

Minam & Promise

Code 12-2	Gen Govt	Education	Bonds	Local Op.	Total
WALLOWA COUNTY	2.5366				
WEED CONTROL				0.1900	
WCHCD	1.0497			0.4651	
WALL SCHOOL #12		1.6597			
ESD		3.7930			
ANIMAL CONTROL	0.0567				
4-H EXTENSION	0.1625				
	<u>3.8055</u>	<u>5.4527</u>	<u>0.0000</u>	<u>0.6551</u>	<u>9.9133</u>

Powatka, Grossman, Whiskey Creek

Code 12-3	Gen Govt	Education	Bonds	Local Op.	Total
WALLOWA COUNTY	2.5366				
WEED CONTROL				0.1900	
WCHCD	1.0497			0.4651	
WALL SCHOOL #12		1.6597			
ESD		3.7930			
ANIMAL CONTROL	0.0567				
4-H EXTENSION	0.1625				
WALLOWA CEMETER\	0.3075				
	<u>4.1130</u>	<u>5.4527</u>	<u>0.0000</u>	<u>0.6551</u>	<u>10.2208</u>

Lower Valley (Wallowa Cemetery)

Code 12-5, 12-7, & 12-8	<u>Gen Govt</u>	<u>Education</u>	<u>Bonds</u>	<u>Local Op.</u>	<u>Total</u>
WALLOWA COUNTY	2.5366				
WEED CONTROL				0.1900	
WCHCD	1.0497			0.4651	
WALL SCHOOL #12		1.6597			
ESD		3.7930			
ANIMAL CONTROL	0.0567				
4-H EXTENSION	0.1625				
WALLOWA CEMETERY	0.3075				
WRFD	0.4703				
	<u>4.5833</u>	<u>5.4527</u>	<u>0.0000</u>	<u>0.6551</u>	<u>10.6911</u>

Lower Valley (Wallowa Cemetery - ODF Fire Protection District)

Code 521,721, & 821	<u>Gen Govt</u>	<u>Education</u>	<u>Bonds</u>	<u>Local Op.</u>	<u>Total</u>
WALLOWA COUNTY	2.5366				
WEED CONTROL				0.1900	
WCHCD	1.0497			0.4651	
WALL SCHOOL #12		1.6597			
ESD		3.7930			
ANIMAL CONTROL	0.0567				
4-H EXTENSION	0.1625				
WALLOWA CEMETERY	0.3075				
	<u>4.1130</u>	<u>5.4527</u>	<u>0.0000</u>	<u>0.6551</u>	<u>10.2208</u>

Lower Valley (Lostine Cemetery)

Code 12-6	<u>Gen Govt</u>	<u>Education</u>	<u>Bonds</u>	<u>Local Op.</u>	<u>Total</u>
WALLOWA COUNTY	2.5366				
WEED CONTROL				0.1900	
WCHCD	1.0497			0.4651	
WALL SCHOOL #12		1.6597			
ESD		3.7930			
ANIMAL CONTROL	0.0567				
4-H EXTENSION	0.1625				
LOSTINE CEMETERY	0.3204				
WRFD	0.4703				
	<u>4.5962</u>	<u>5.4527</u>	<u>0.0000</u>	<u>0.6551</u>	<u>10.7040</u>

Lower Valley (Lostine Cemetery - ODF Fire Protection District)

Code 621	<u>Gen Govt</u>	<u>Education</u>	<u>Bonds</u>	<u>Local Op.</u>	<u>Total</u>
WALLOWA COUNTY	2.5366				
WEED CONTROL				0.1900	
WCHCD	1.0497			0.4651	
WALL SCHOOL #12		1.6597			
ESD		3.7930			
ANIMAL CONTROL	0.0567				
4-H EXTENSION	0.1625				
LOSTINE CEMETERY	0.3204				
	<u>4.1259</u>	<u>5.4527</u>	<u>0.0000</u>	<u>0.6551</u>	<u>10.2337</u>

City of Enterprise

Code 21-1	<u>Gen Govt</u>	<u>Education</u>	<u>Bonds</u>	<u>Local Op.</u>	<u>Total</u>
WALLOWA COUNTY	2.5366				
WEED CONTROL				0.1900	
WCHCD	1.0497			0.4651	
ENT SCHOOL #21		1.6911			
ESD		3.7930			
CITY OF ENTERPRISE	5.0089				
ANIMAL CONTROL	0.0567				
4-H EXTENSION	0.1625				
ENT CEMETERY	0.1091				
	<u>8.9235</u>	<u>5.4841</u>	<u>0.0000</u>	<u>0.6551</u>	<u>15.0627</u>

Enterprise Urban Growth, North Highway

Code 21-3	<u>Gen Govt</u>	<u>Education</u>	<u>Bonds</u>	<u>Local Op.</u>	<u>Total</u>
WALLOWA COUNTY	2.5366				
WEED CONTROL				0.1900	
WCHCD	1.0497			0.4651	
ENT SCHOOL #21		1.6911			
ESD		3.7930			
ANIMAL CONTROL	0.0567				
4-H EXTENSION	0.1625				
ENT CEMETERY	0.1091				
	<u>3.9146</u>	<u>5.4841</u>	<u>0.0000</u>	<u>0.6551</u>	<u>10.0538</u>

Lower Alder Slope, Hurricane Creek

Code 21-4	<u>Gen Govt</u>	<u>Education</u>	<u>Bonds</u>	<u>Local Op.</u>	<u>Total</u>
WALLOWA COUNTY	2.5366				
WEED CONTROL				0.1900	
WCHCD	1.0497			0.4651	
ENT SCHOOL #21		1.6911			
ESD		3.7930			
ANIMAL CONTROL	0.0567				
4-H EXTENSION	0.1625				
JOSEPH CEMETER\	0.0561				
	<u>3.8616</u>	<u>5.4841</u>	<u>0.0000</u>	<u>0.6551</u>	<u>10.0008</u>

Leap (Lostine Cemetery)

Code 21-5	<u>Gen Govt</u>	<u>Education</u>	<u>Bonds</u>	<u>Local Op.</u>	<u>Total</u>
WALLOWA COUNTY	2.5366				
WEED CONTROL				0.1900	
WCHCD	1.0497			0.4651	
ENT SCHOOL #21		1.6911			
ESD		3.7930			
ANIMAL CONTROL	0.0567				
4-H EXTENSION	0.1625				
LOSTINE CEMETER	0.3204				
	<u>4.1259</u>	<u>5.4841</u>	<u>0.0000</u>	<u>0.6551</u>	<u>10.2651</u>

Flora, Chesnimnus

Code 21-7	<u>Gen Govt</u>	<u>Education</u>	<u>Bonds</u>	<u>Local Op.</u>	<u>Total</u>
WALLOWA COUNTY	2.5366				
WEED CONTROL				0.1900	
WCHCD	1.0497			0.4651	
ENT SCHOOL #21		1.6911			
ESD		3.7930			
ANIMAL CONTROL	0.0567				
4-H EXTENSION	0.1625				
	<u>3.8055</u>	<u>5.4841</u>	<u>0.0000</u>	<u>0.6551</u>	<u>9.9447</u>

Leap (Wallowa Cemetery)

Code 21-8	<u>Gen Govt</u>	<u>Education</u>	<u>Bonds</u>	<u>Local Op.</u>	<u>Total</u>
WALLOWA COUNTY	2.5366				
WEED CONTROL				0.1900	
WCHCD	1.0497			0.4651	
ENT SCHOOL #21		1.6911	0.0000		
ESD		3.7930			
ANIMAL CONTROL	0.0567				
4-H EXTENSION	0.1625				
WALLOWA CEMETE	0.3075				
	<u>4.1130</u>	<u>5.4841</u>	<u>0.0000</u>	<u>0.6551</u>	<u>10.2522</u>

Alder Slope

Code 21-9	<u>Gen Govt</u>	<u>Education</u>	<u>Bonds</u>	<u>Local Op.</u>	<u>Total</u>
WALLOWA COUNTY	2.5366				
WEED CONTROL				0.1900	
WCHCD	1.0497			0.4651	
ENT SCHOOL #21		1.6911	0.0000		
ESD		3.7930			
ANIMAL CONTROL	0.0567				
4-H EXTENSION	0.1625				
ALDER SLOPE CEM	0.2228				
	<u>4.0283</u>	<u>5.4841</u>	<u>0.0000</u>	<u>0.6551</u>	<u>10.1675</u>

Troy

Code 54-1	<u>Gen Govt</u>	<u>Education</u>	<u>Bonds</u>	<u>Local Op.</u>	<u>Total</u>
WALLOWA COUNTY	2.5366				
WEED CONTROL				0.1900	
WCHCD	1.0497			0.4651	
TROY SCHOOL #54		0.9362			
ESD		3.7930			
ANIMAL CONTROL	0.0567				
4-H EXTENSION	0.1625				
	<u>3.8055</u>	<u>4.7292</u>	<u>0.0000</u>	<u>0.6551</u>	<u>9.1898</u>